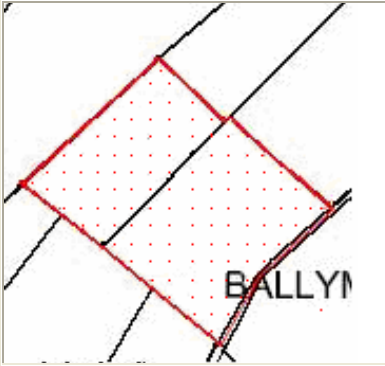
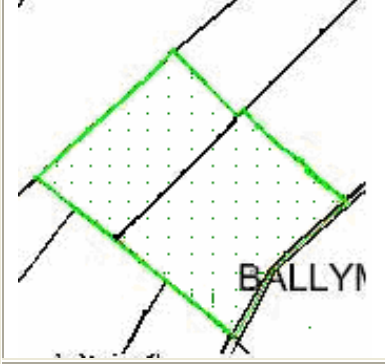
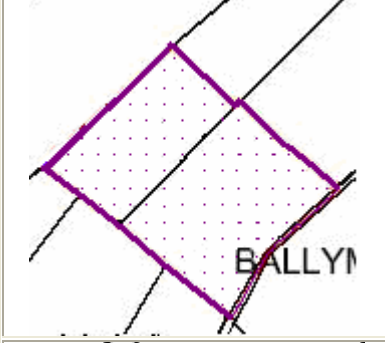
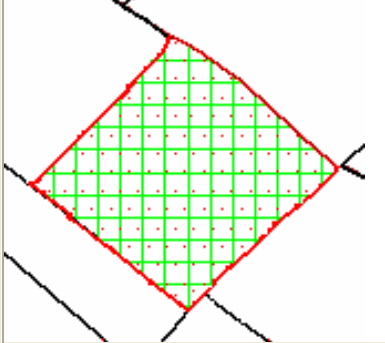
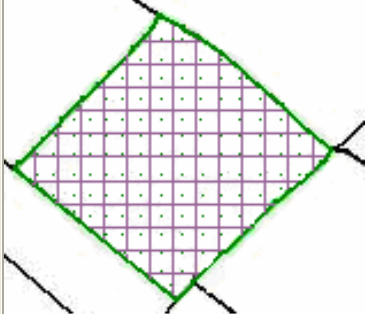
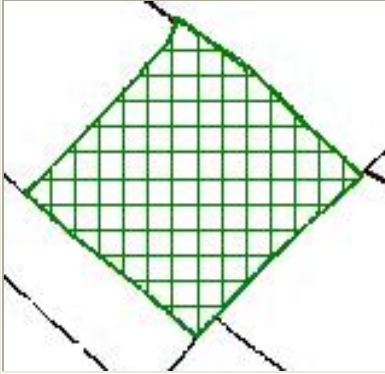
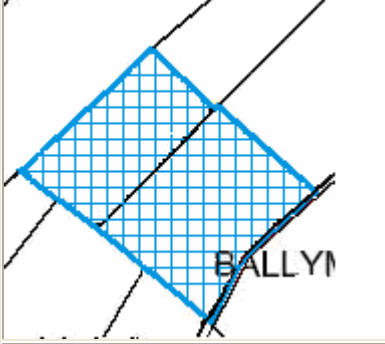

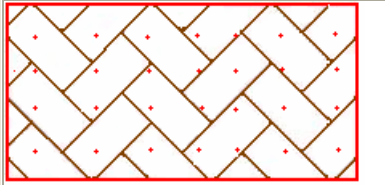
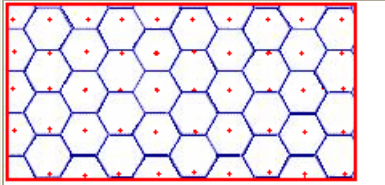
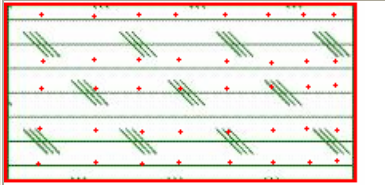
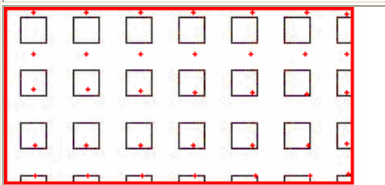


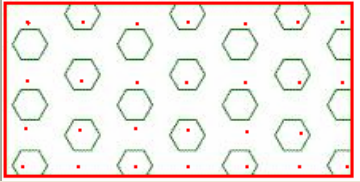
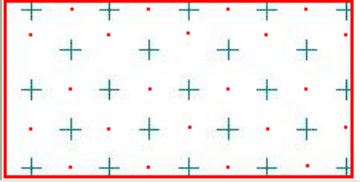
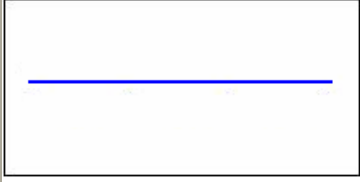




APPENDIX 9  
LEGENDS AND SYMBOLS ON REGISTRY MAPS

	<p><b>Freehold</b> Land</p>
	<p><b>Leasehold</b> Land</p>
	<p><b>Sub-Leasehold</b> Land</p>
	<p><b>Leasehold</b> when shown as a burden on <b>Freehold</b> Land</p>
	<p><b>Sub-leasehold</b> when shown as a burden on <b>Leasehold</b> Land</p>

**APPENDIX 9  
LEGENDS AND SYMBOLS ON REGISTRY MAPS**

	<p align="center"><b>Concurrent Lease</b></p>
	<p align="center"><b>Subsidiary Register</b> (Section 8 (b) of the Registration of Title Act 1964 and Rule 224 of the LR Rules 1972 to 2009)</p>
	<p align="center">Denotes a Right of Way and/or Wayleave</p>
	<p align="center"><b>Turbary Rights</b> when Shown as a burden on <b>Freehold</b> Land</p>
	<p align="center"><b>Fishing</b> Rights when Shown as a burden on <b>Freehold</b> Land</p>
	<p align="center"><b>Grazing</b> Rights when Shown as a burden on <b>Freehold</b> Land</p>
	<p align="center"><b>Landing</b> Rights when Shown as a burden on <b>Freehold</b> Land</p>

**APPENDIX 9**  
**LEGENDS AND SYMBOLS ON REGISTRY MAPS**

	<p><b>Seaweed</b> rights when Shown as a burden on <b>Freehold</b> Land</p>
	<p><b>Sterilisation</b> Area when Shown as a burden on <b>Freehold</b> Land</p>
	<p>Denotes a <b>Pipeline</b></p>
	<p>Denotes a <b>Septic Tank</b></p>
	<p>Denotes a <b>Soakpit</b></p>
	<p>Denotes a <b>Pump</b></p>
	<p>Denotes a <b>Well</b></p>